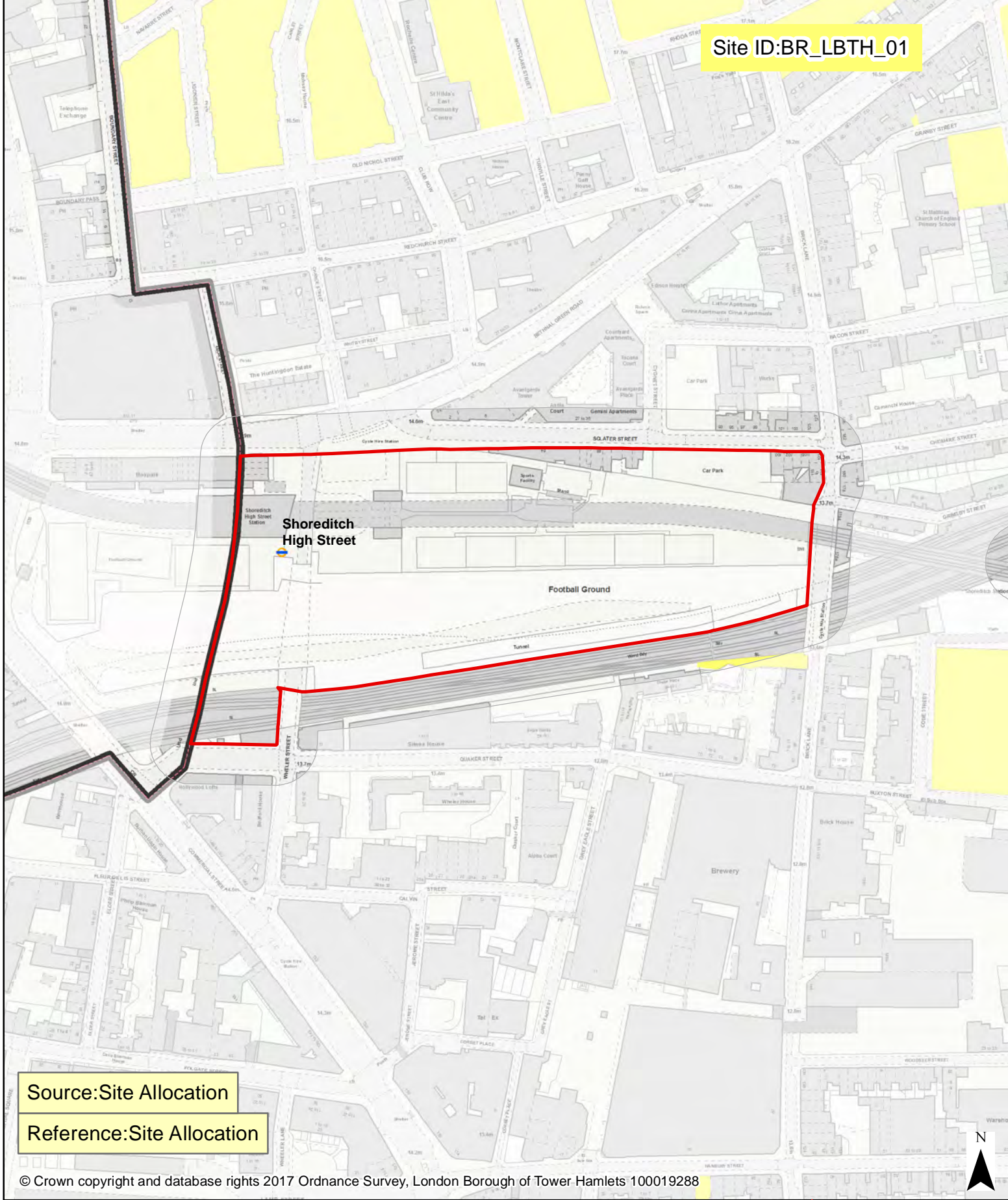


Site ID:BR_LBTH_01






Source:Site Allocation

Reference:Site Allocation

© Crown copyright and database rights 2017 Ordnance Survey, London Borough of Tower Hamlets 100019288

Legend

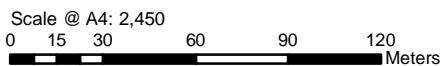
-  Draft Brownfield Site
-  Council Owned Land
-  Borough Boundary

Bishopgate Goods Yard
SiteID:BR_LBTH_01
Site Area: 4.461537 Ha
DRAFT BROWNFIELD SITES
LONDON BOROUGH OF TOWER HAMLETS

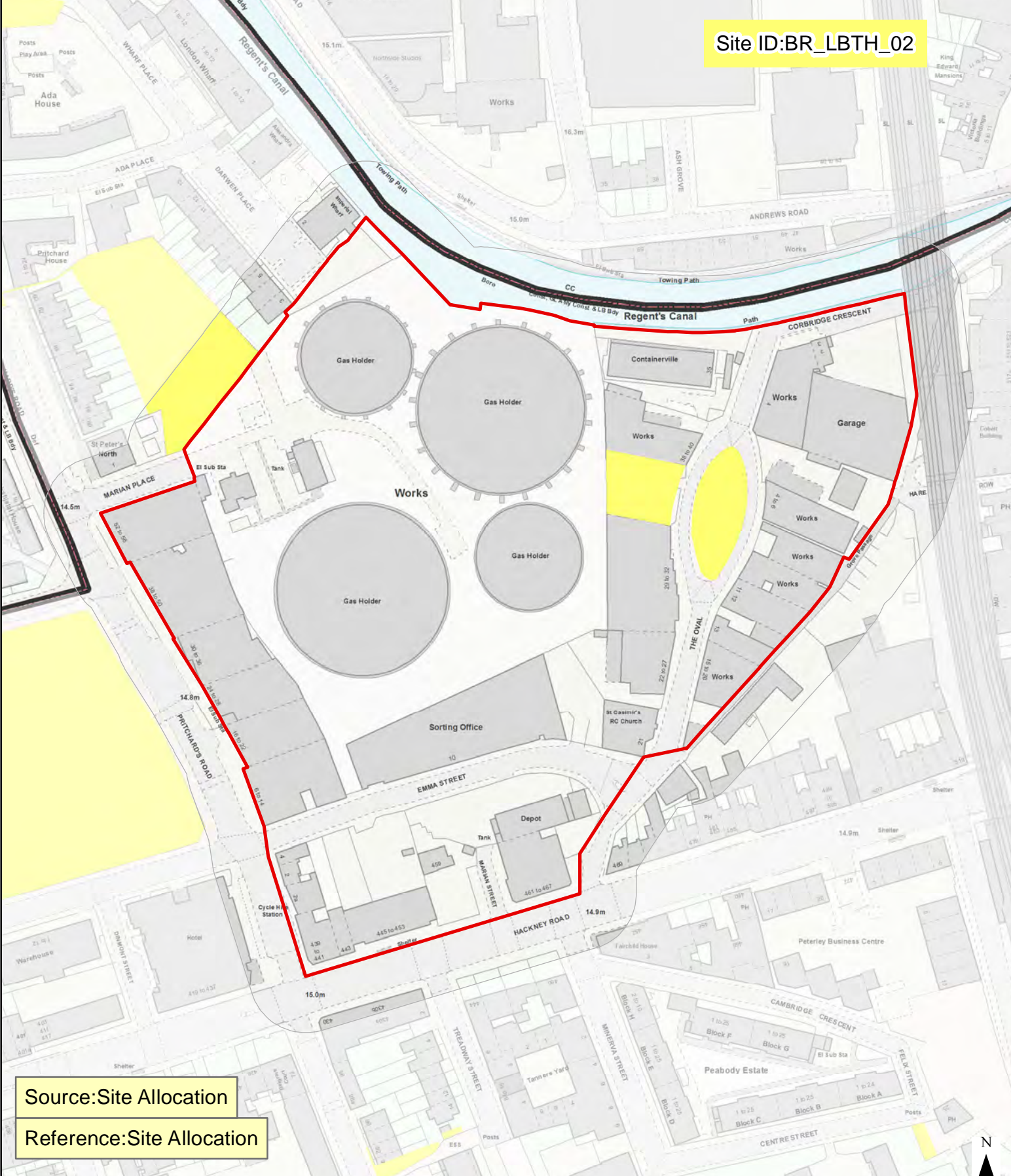


GIS for Place Directorate

LONDON BOROUGH OF TOWER HAMLETS
Date: 28/11/2017



Site ID:BR_LBTH_02



Source:Site Allocation

Reference:Site Allocation

© Crown copyright and database rights 2017 Ordnance Survey, London Borough of Tower Hamlets 100019288

Legend

- Draft Brownfield Site
- Council Owned Land
- Borough Boundary

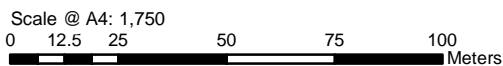
Marian Place Gas Works and The Oval
SiteID:BR_LBTH_02
Site Area: 4.410411 Ha
DRAFT BROWNFIELD SITES
LONDON BOROUGH OF TOWER HAMLETS



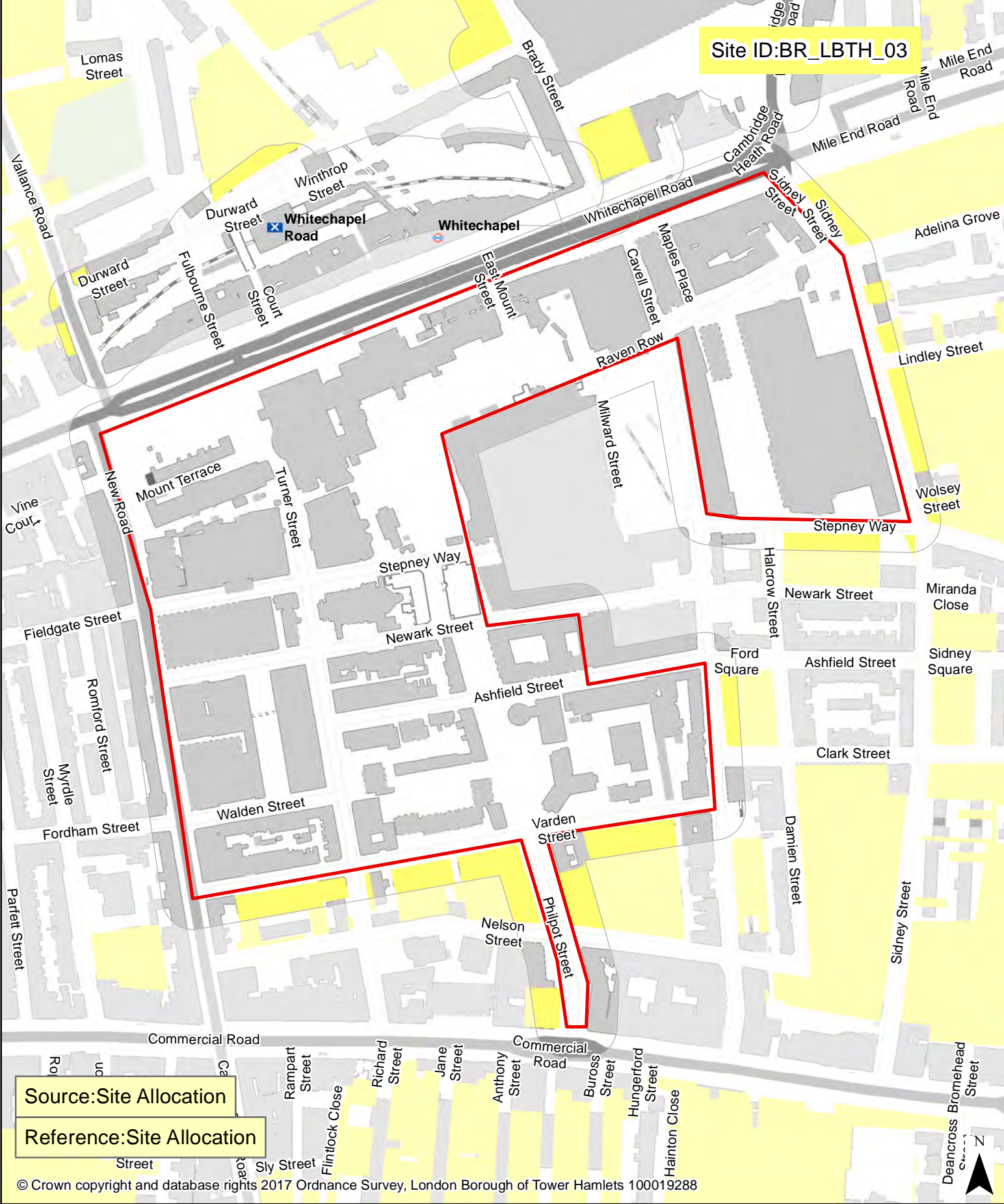
GIS for Place Directorate

LONDON BOROUGH OF TOWER HAMLETS

Date: 28/11/2017



Site ID:BR_LBTH_03



Source:Site Allocation

Reference:Site Allocation

© Crown copyright and database rights 2017 Ordnance Survey, London Borough of Tower Hamlets 100019288

Legend

- Draft Brownfield Site
- Council Owned Land
- Borough Boundary

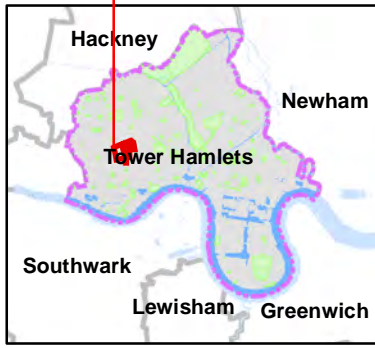
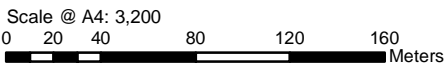
Whitechapel South
SiteID:BR_LBTH_03
Site Area: 12.71699 Ha
DRAFT BROWNFIELD SITES
LONDON BOROUGH OF TOWER HAMLETS



GIS for Place Directorate

LONDON BOROUGH OF TOWER HAMLETS

Date: 28/11/2017



Site ID:BR_LBTH_04



Source:Site Allocation

Reference:Site Allocation

© Crown copyright and database rights 2017 Ordnance Survey, London Borough of Tower Hamlets 100019288

Legend

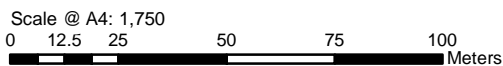
- Draft Brownfield Site
- Council Owned Land
- Borough Boundary

Bow Common Gas Works
SiteID:BR_LBTH_04
Site Area: 3.942369 Ha
DRAFT BROWNFIELD SITES
LONDON BOROUGH OF TOWER HAMLETS

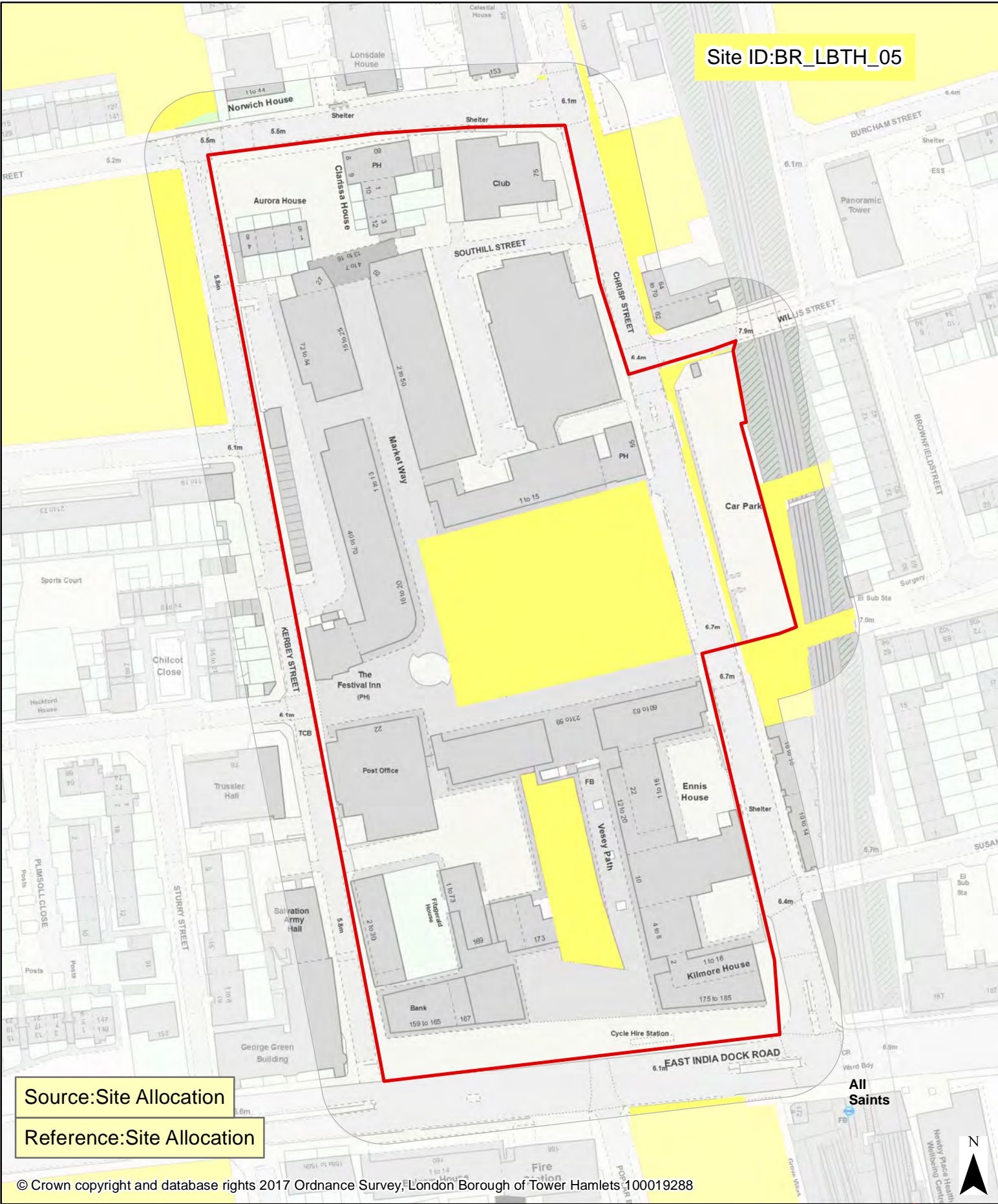


GIS for Place Directorate

LONDON BOROUGH OF TOWER HAMLETS
Date: 28/11/2017



Site ID:BR_LBTH_05



Source:Site Allocation

Reference:Site Allocation

© Crown copyright and database rights 2017 Ordnance Survey, London Borough of Tower Hamlets 100019288

Legend

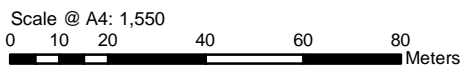
- Draft Brownfield Site
- Council Owned Land
- Borough Boundary

Crisp Street Town Centre
SiteID:BR_LBTH_05
Site Area: 3.922682 Ha
DRAFT BROWNFIELD SITES
LONDON BOROUGH OF TOWER HAMLETS

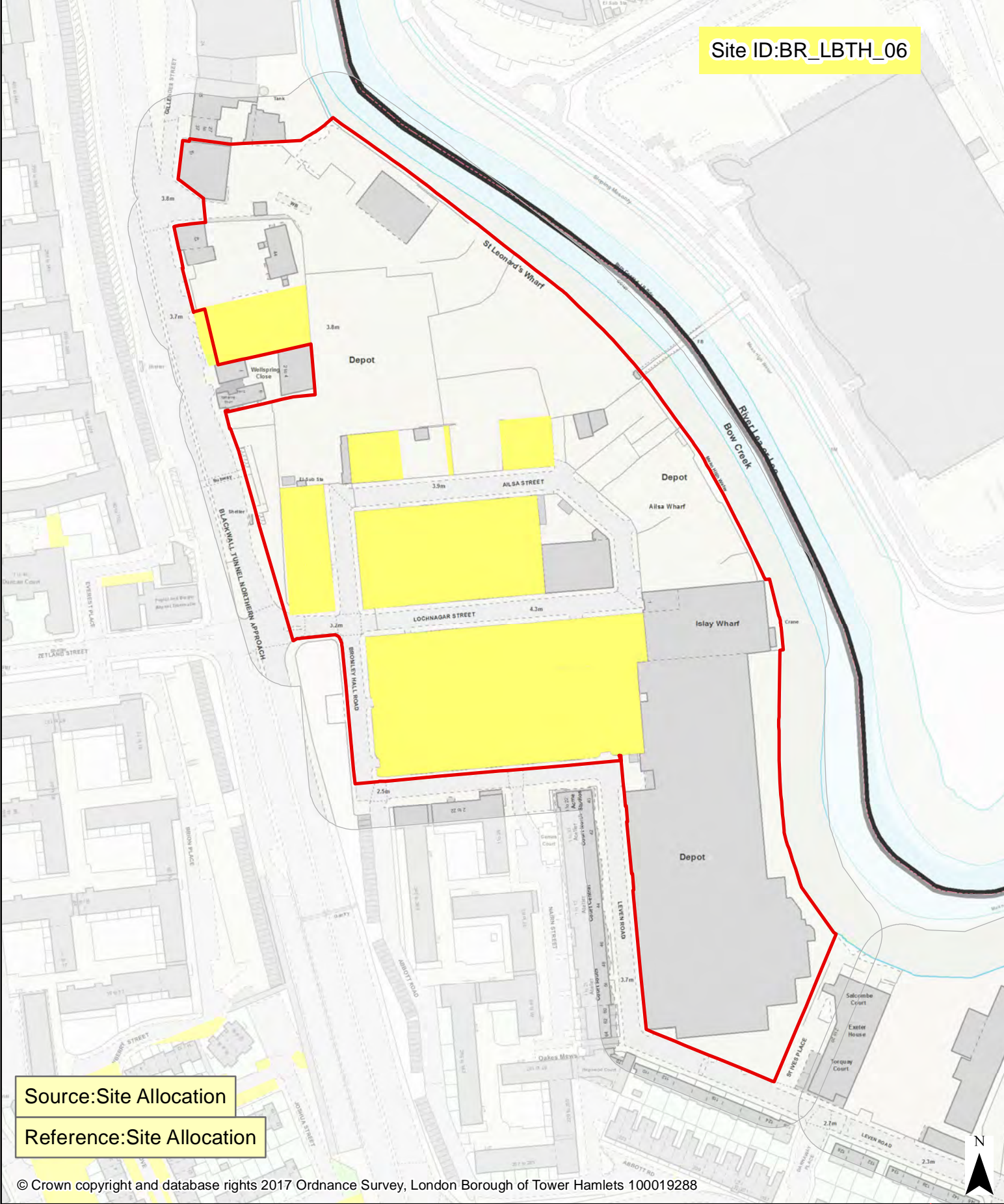


GIS for Place Directorate

LONDON BOROUGH OF TOWER HAMLETS
Date: 28/11/2017



Site ID:BR_LBTH_06



Source:Site Allocation

Reference:Site Allocation

© Crown copyright and database rights 2017 Ordnance Survey, London Borough of Tower Hamlets 100019288

Legend


- Draft Brownfield Site
- Council Owned Land
- Borough Boundary

Ailsa Street
SiteID:BR_LBTH_06
Site Area: 5.756711 Ha
DRAFT BROWNFIELD SITES
LONDON BOROUGH OF TOWER HAMLETS

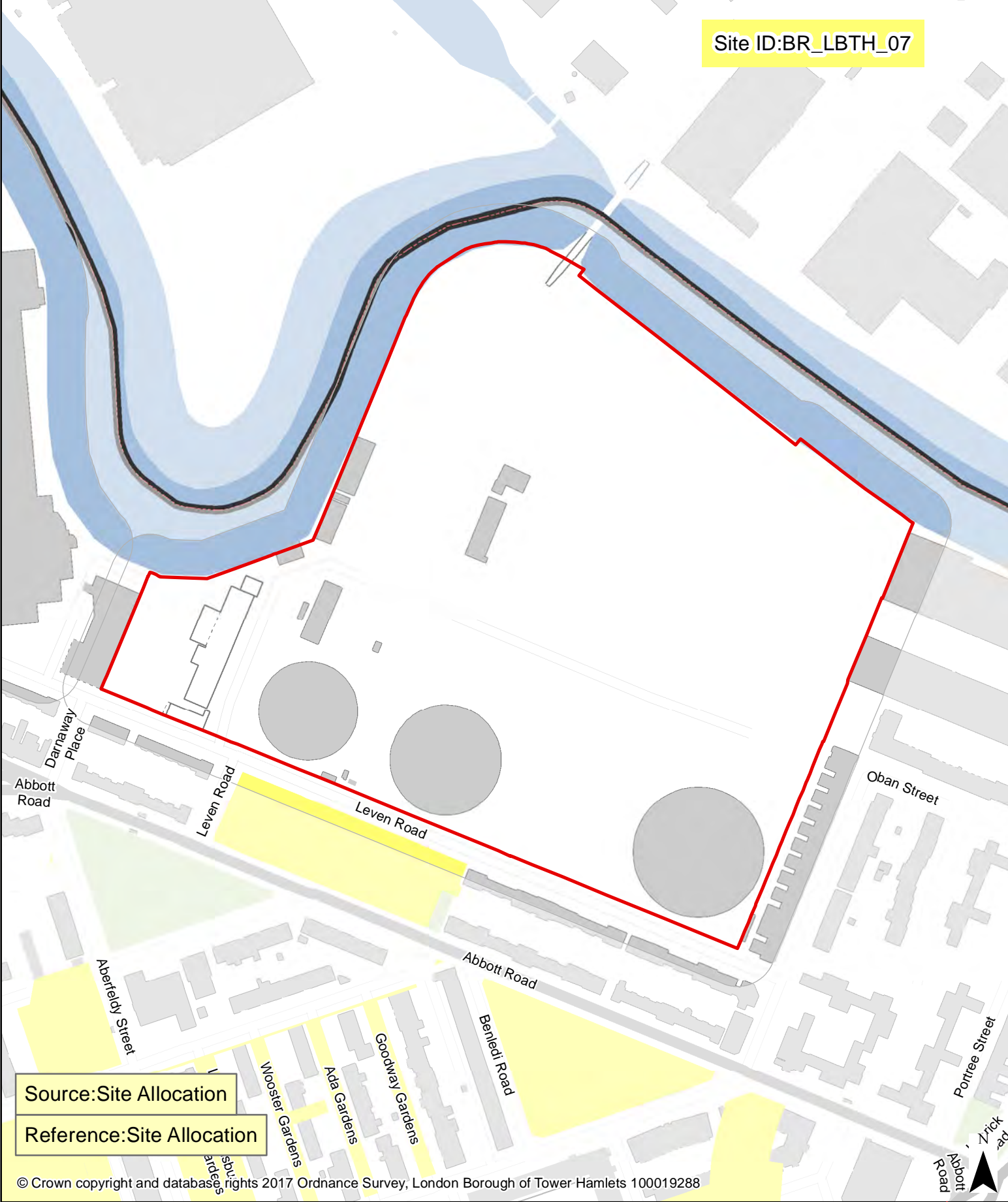


GIS for Place Directorate

LONDON BOROUGH OF TOWER HAMLETS
Date: 28/11/2017



Site ID:BR_LBTH_07



Source:Site Allocation

Reference:Site Allocation

© Crown copyright and database rights 2017 Ordnance Survey, London Borough of Tower Hamlets 100019288

Legend

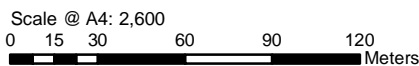
- Draft Brownfield Site
- Council Owned Land
- Borough Boundary

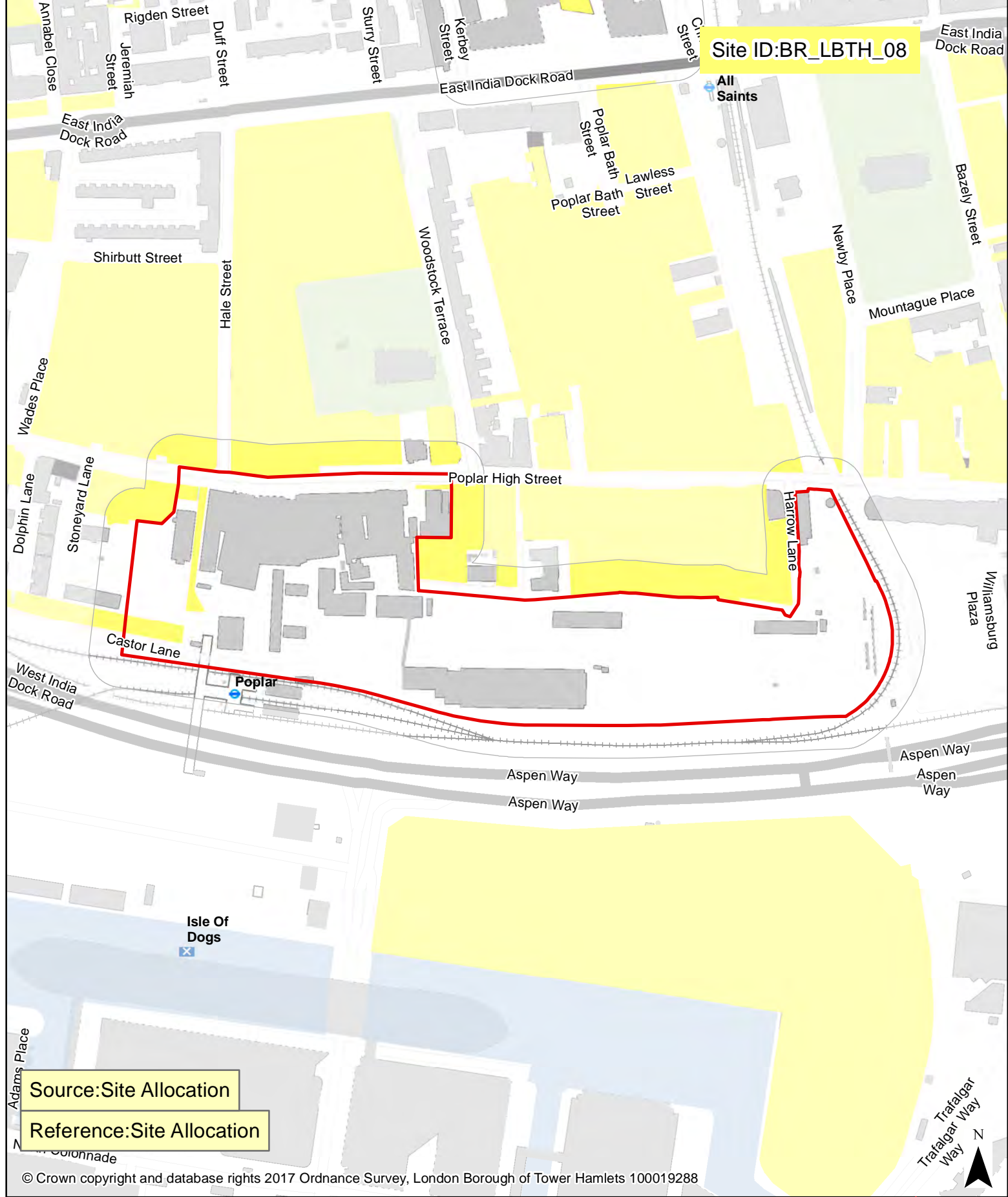
Leven Road Gas Works
SiteID:BR_LBTH_07
Site Area: 8.563029 Ha
DRAFT BROWNFIELD SITES
LONDON BOROUGH OF TOWER HAMLETS



GIS for Place Directorate

LONDON BOROUGH OF TOWER HAMLETS
Date: 28/11/2017





Site ID: BR_LBTH_08

Source: Site Allocation
 Reference: Site Allocation

© Crown copyright and database rights 2017 Ordnance Survey, London Borough of Tower Hamlets 100019288

Legend

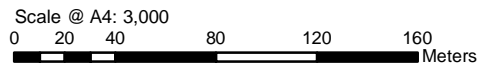
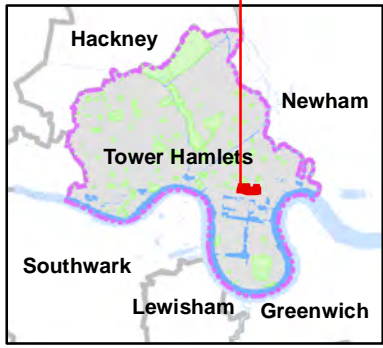
- Draft Brownfield Site
- Council Owned Land
- Borough Boundary

Aspen Way
Site ID: BR_LBTH_08
Site Area: 4.614783 Ha
DRAFT BROWNFIELD SITES
LONDON BOROUGH OF TOWER HAMLETS

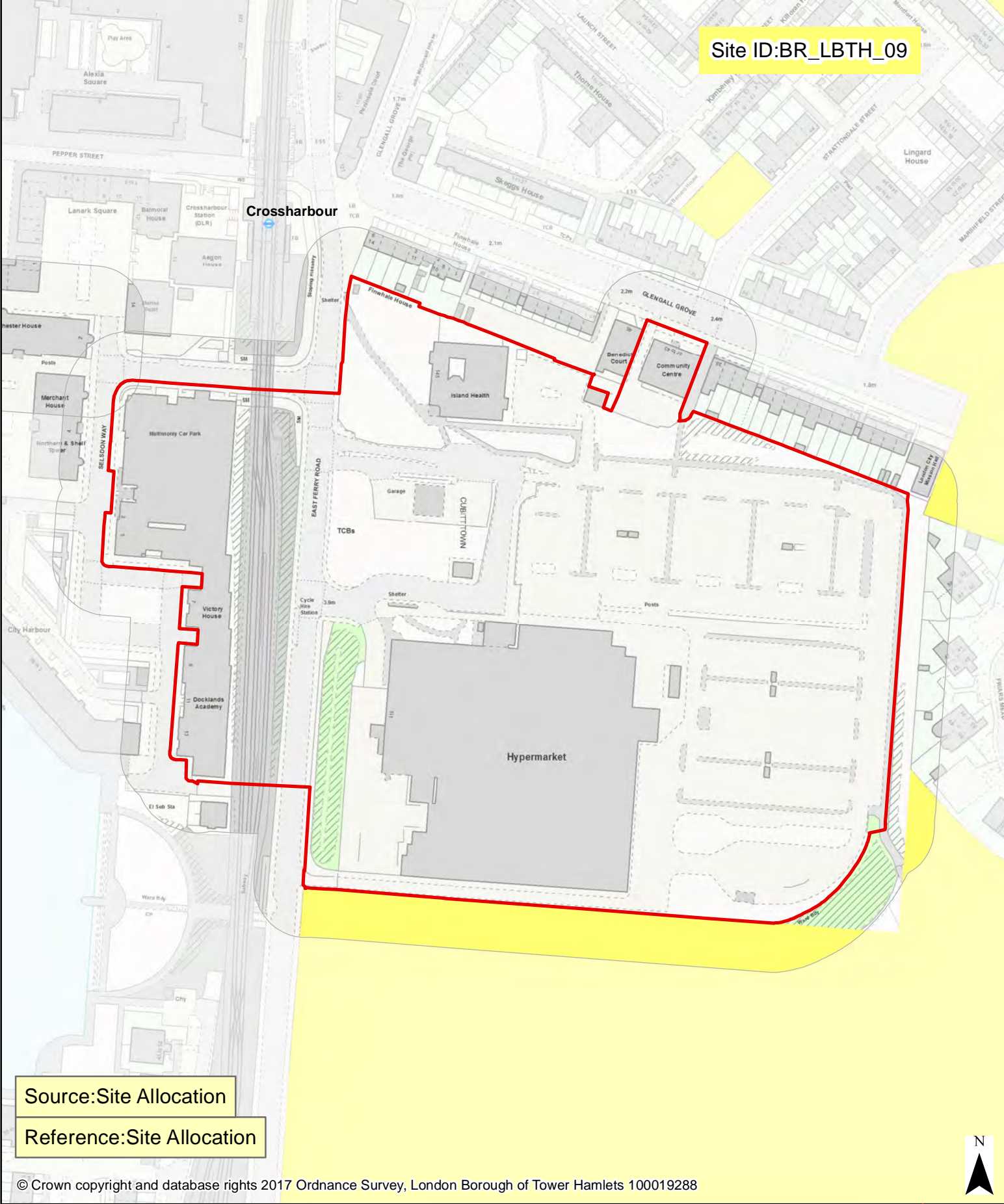


GIS for Place Directorate

LONDON BOROUGH OF TOWER HAMLETS
 Date: 28/11/2017



Site ID:BR_LBTH_09



Source:Site Allocation

Reference:Site Allocation

© Crown copyright and database rights 2017 Ordnance Survey, London Borough of Tower Hamlets 100019288



Legend

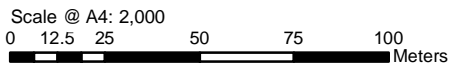
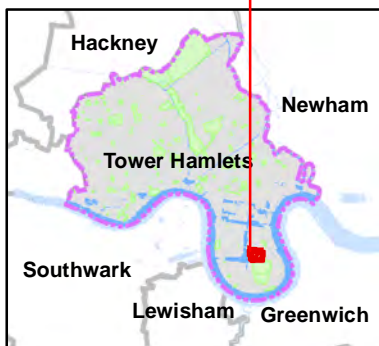
- Draft Brownfield Site
- Council Owned Land
- Borough Boundary

Crossharbour Town Centre
SiteID:BR_LBTH_09
Site Area: 6.163386 Ha
DRAFT BROWNFIELD SITES
LONDON BOROUGH OF TOWER HAMLETS

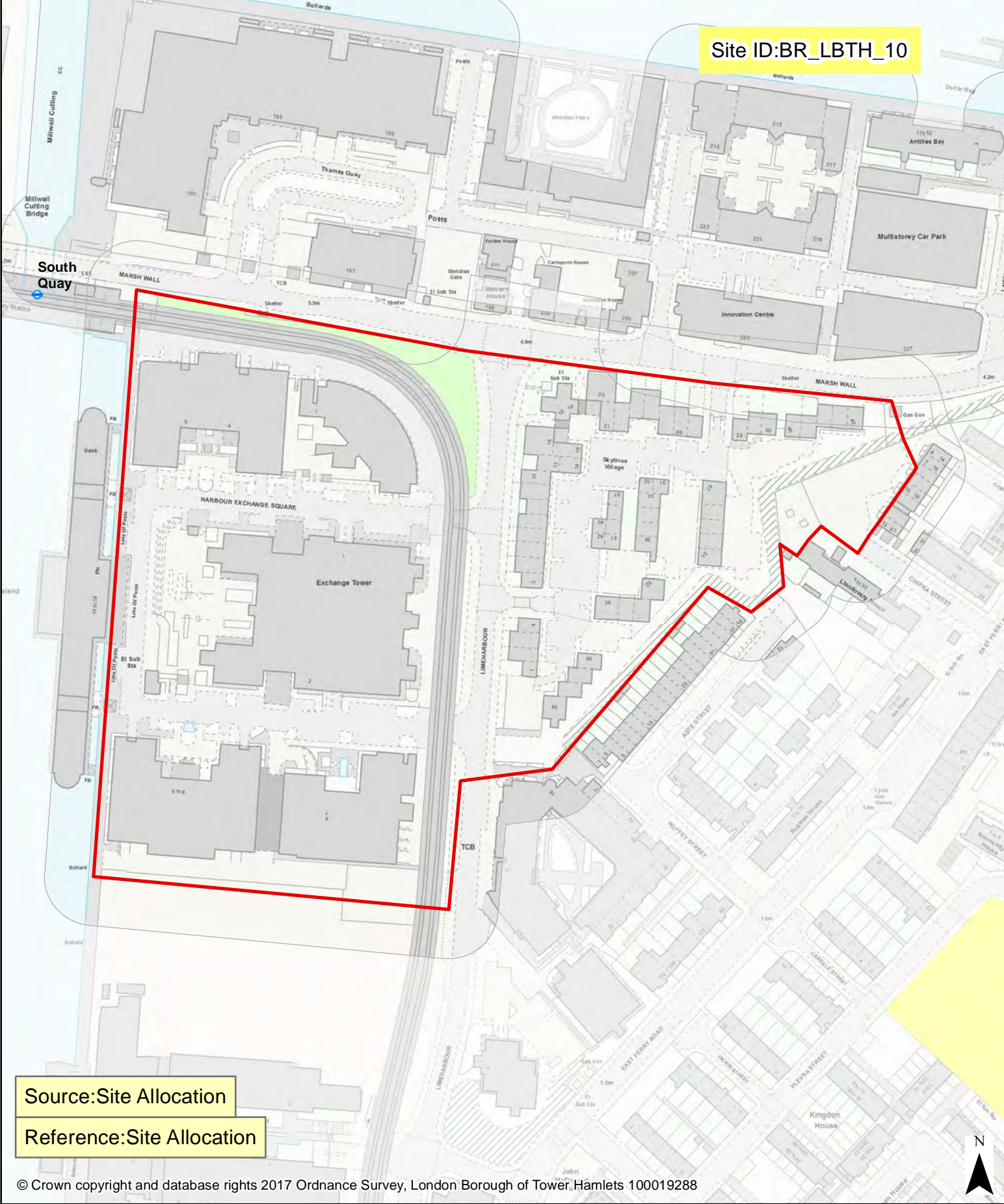


GIS for Place Directorate

LONDON BOROUGH OF TOWER HAMLETS
Date: 28/11/2017



Site ID:BR_LBTH_10



Source:Site Allocation

Reference:Site Allocation

© Crown copyright and database rights 2017 Ordnance Survey, London Borough of Tower Hamlets 100019288

Legend

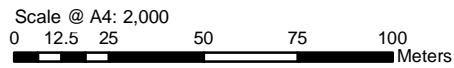
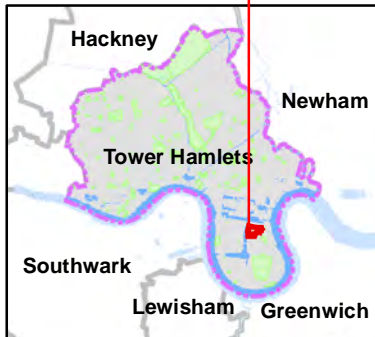
- Draft Brownfield Site
- Council Owned Land
- Borough Boundary

Limeharbour
SiteID:BR_LBTH_10
Site Area: 5.2522 Ha
DRAFT BROWNFIELD SITES
LONDON BOROUGH OF TOWER HAMLETS

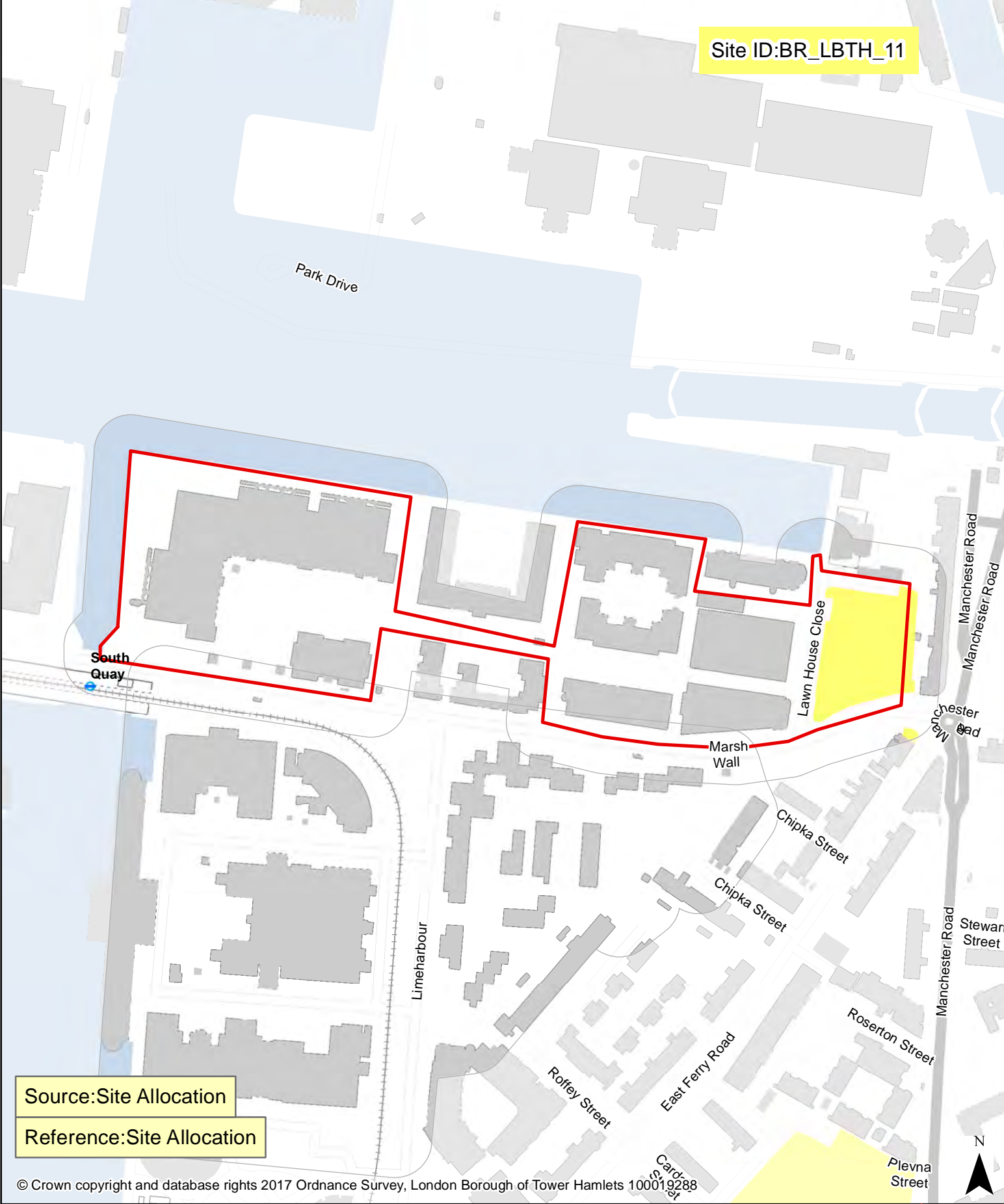


GIS for Place Directorate

LONDON BOROUGH OF TOWER HAMLETS
Date: 28/11/2017



Site ID:BR_LBTH_11



Source:Site Allocation

Reference:Site Allocation

© Crown copyright and database rights 2017 Ordnance Survey, London Borough of Tower Hamlets 100019288

Legend

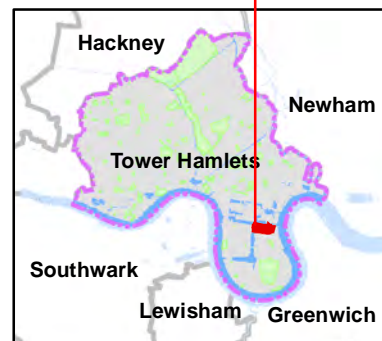
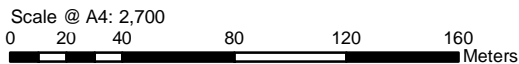
- Draft Brownfield Site
- Council Owned Land
- Borough Boundary

Marsh Wall East
SiteID:BR_LBTH_11
Site Area: 3.607114 Ha
DRAFT BROWNFIELD SITES
LONDON BOROUGH OF TOWER HAMLETS

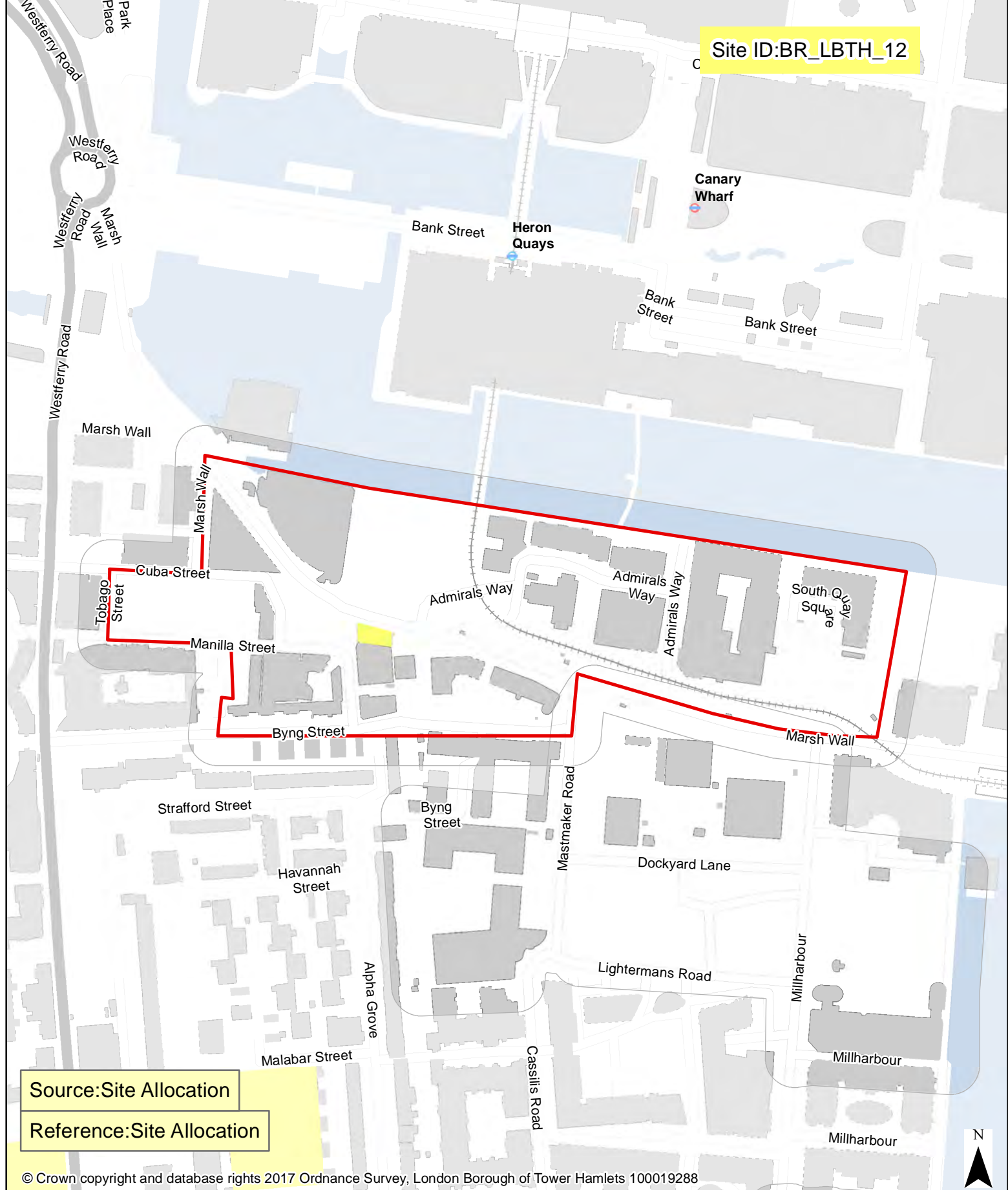


GIS for Place Directorate

LONDON BOROUGH OF TOWER HAMLETS
Date: 28/11/2017



Site ID:BR_LBTH_12



Source:Site Allocation

Reference:Site Allocation

© Crown copyright and database rights 2017 Ordnance Survey, London Borough of Tower Hamlets 100019288

Legend

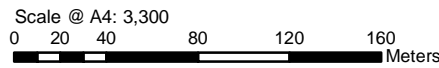
- Draft Brownfield Site
- Council Owned Land
- Borough Boundary

Marsh Wall West
SiteID:BR_LBTH_12
Site Area: 6.828706 Ha
DRAFT BROWNFIELD SITES
LONDON BOROUGH OF TOWER HAMLETS



GIS for
Place Directorate

LONDON BOROUGH OF TOWER HAMLETS
Date: 28/11/2017



Site ID:BR_LBTH_13



Source:Site Allocation

Reference:Site Allocation

© Crown copyright and database rights 2017 Ordnance Survey, London Borough of Tower Hamlets 100019288



Legend

- Draft Brownfield Site
- Council Owned Land
- Borough Boundary

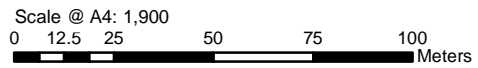
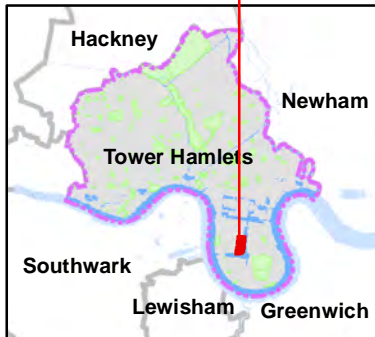
Millharbour South
SiteID:BR_LBTH_13
Site Area: 4.022488 Ha
DRAFT BROWNFIELD SITES
LONDON BOROUGH OF TOWER HAMLETS

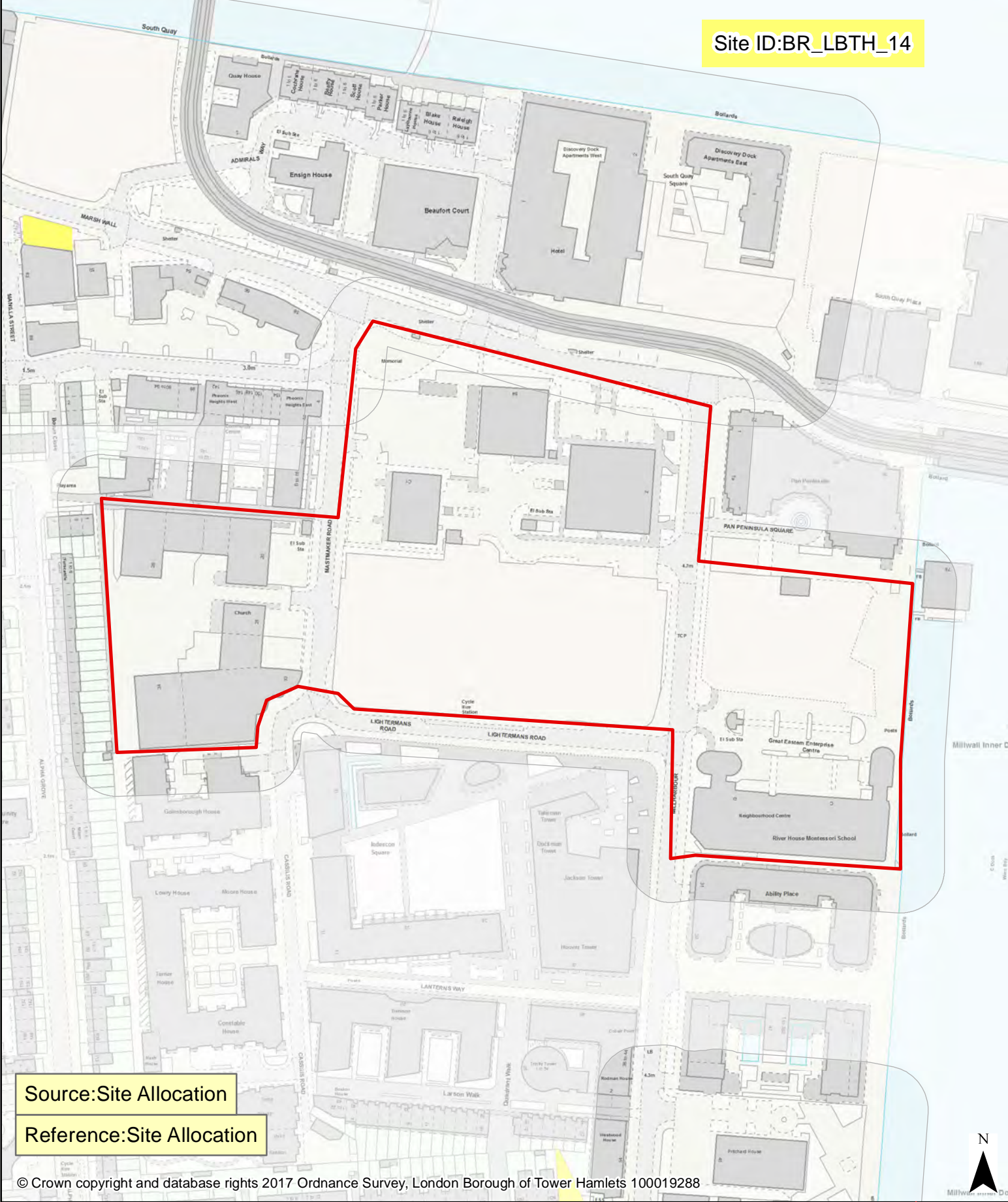


GIS for Place Directorate

LONDON BOROUGH OF TOWER HAMLETS

Date: 28/11/2017





Source: Site Allocation

Reference: Site Allocation

© Crown copyright and database rights 2017 Ordnance Survey, London Borough of Tower Hamlets 100019288

Legend

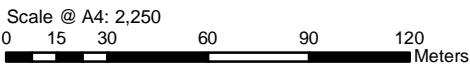
- Draft Brownfield Site
- Council Owned Land
- Borough Boundary

Millharbour
SiteID:BR_LBTH_14
Site Area: 5.052366 Ha
DRAFT BROWNFIELD SITES
LONDON BOROUGH OF TOWER HAMLETS



GIS for Place Directorate

LONDON BOROUGH OF TOWER HAMLETS
 Date: 28/11/2017



Site ID:BR_LBTH_15



Source:Site Allocation

Reference:Site Allocation

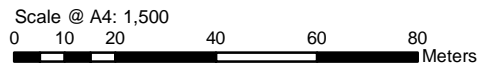
© Crown copyright and database rights 2017 Ordnance Survey, London Borough of Tower Hamlets 100019288



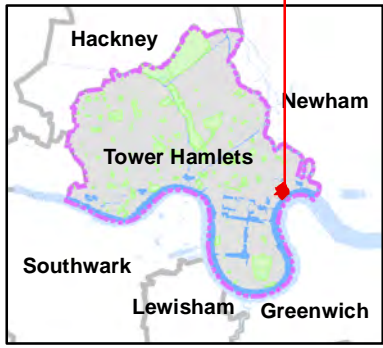
Legend

- Draft Brownfield Site
- Council Owned Land
- Borough Boundary

Reuters LTD
SiteID:BR_LBTH_15
Site Area: 2.713853 Ha
DRAFT BROWNFIELD SITES
LONDON BOROUGH OF TOWER HAMLETS



GIS for
Place Directorate
LONDON BOROUGH OF TOWER HAMLETS
Date: 28/11/2017



Site ID:BR_LBTH_16






Source:Site Allocation

Reference:Site Allocation

© Crown copyright and database rights 2017 Ordnance Survey, London Borough of Tower Hamlets 100019288

Legend

-  Draft Brownfield Site
-  Council Owned Land
-  Borough Boundary

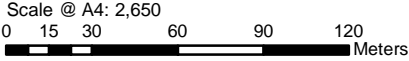
Westferry Printworks
SiteID:BR_LBTH_16
Site Area: 6.395706 Ha
DRAFT BROWNFIELD SITES
LONDON BOROUGH OF TOWER HAMLETS



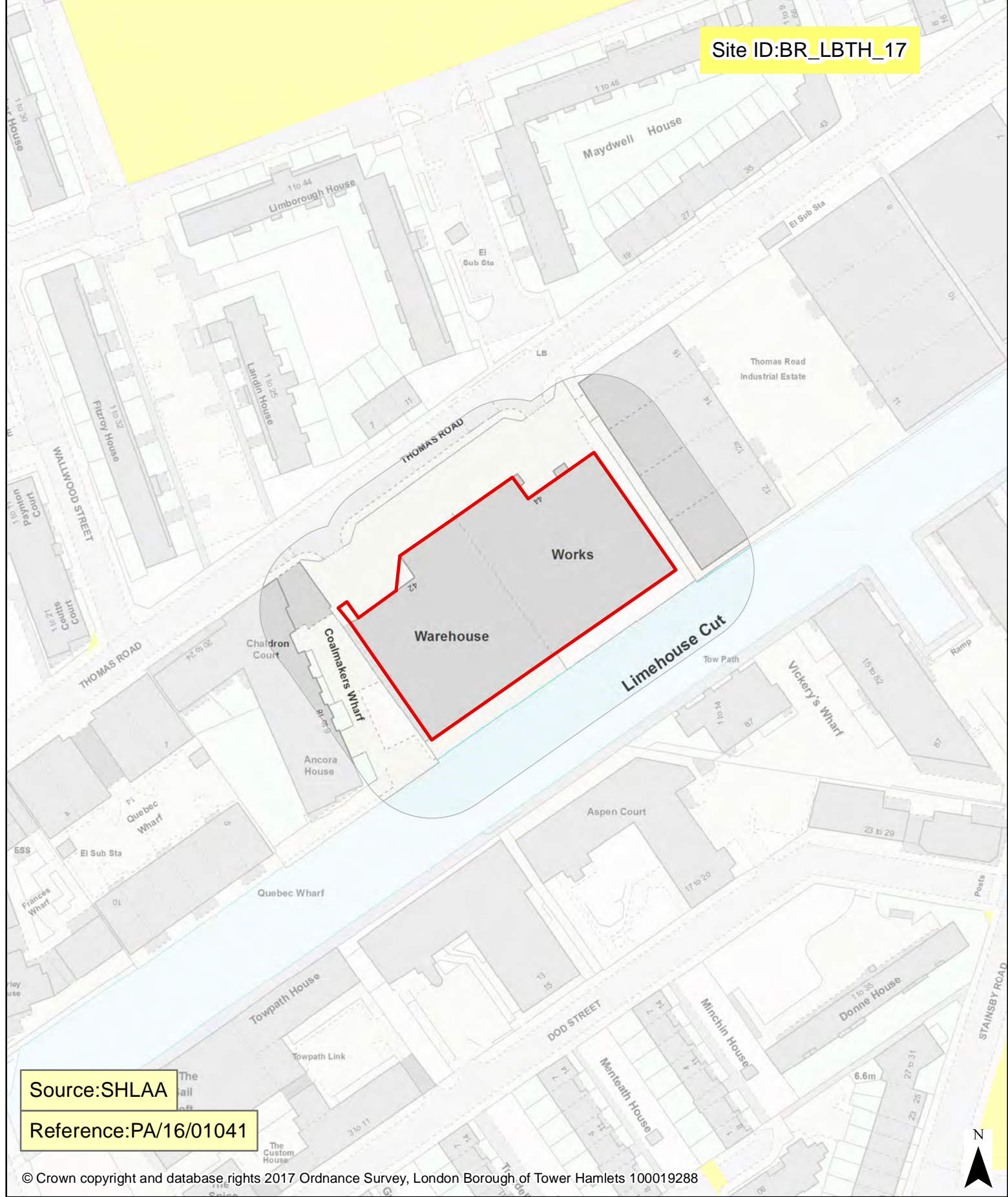
GIS for Place Directorate

LONDON BOROUGH OF TOWER HAMLETS

Date: 28/11/2017



Site ID:BR_LBTH_17



Source:SHLAA

Reference:PA/16/01041

© Crown copyright and database rights 2017 Ordnance Survey, London Borough of Tower Hamlets 100019288

Legend

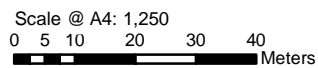
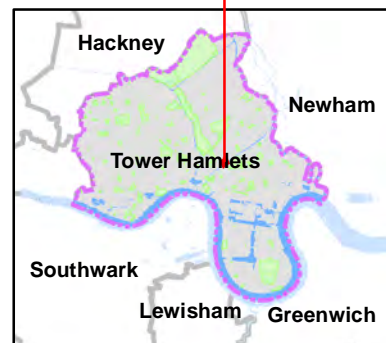
- Draft Brownfield Site
- Council Owned Land
- Borough Boundary

42-44 Thomas Road
SiteID:BR_LBTH_17
Site Area: 0.305095 Ha
DRAFT BROWNFIELD SITES
LONDON BOROUGH OF TOWER HAMLETS

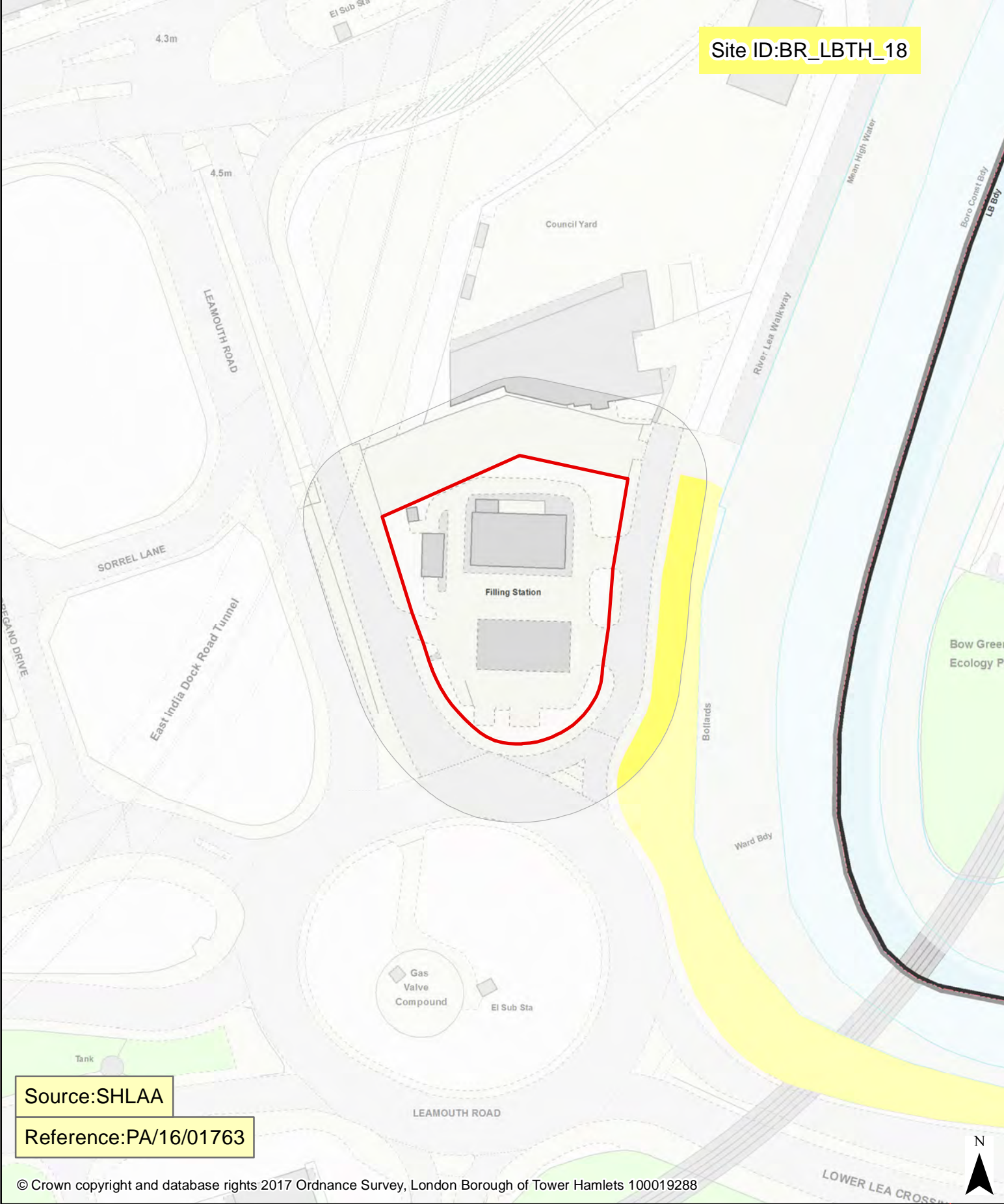


GIS for Place Directorate

LONDON BOROUGH OF TOWER HAMLETS
Date: 28/11/2017



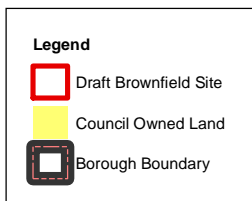
Site ID:BR_LBTH_18



Source:SHLAA

Reference:PA/16/01763

© Crown copyright and database rights 2017 Ordnance Survey, London Borough of Tower Hamlets 100019288

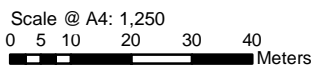


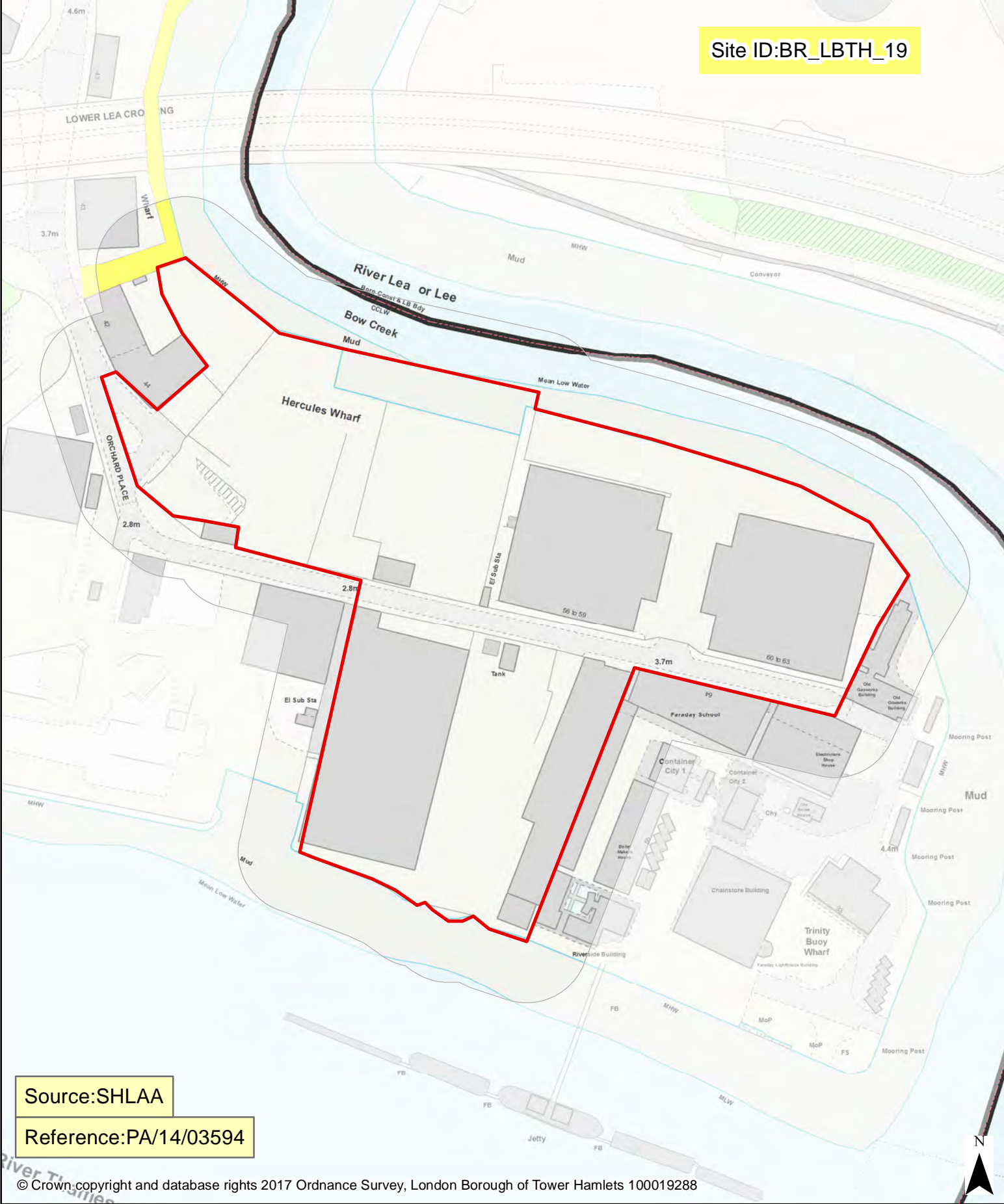
Old petrol station Leamouth Road
SiteID:BR_LBTH_18
Site Area: 0.324525 Ha
DRAFT BROWNFIELD SITES
LONDON BOROUGH OF TOWER HAMLETS



GIS for Place Directorate

LONDON BOROUGH OF TOWER HAMLETS
Date: 28/11/2017





Source:SHLAA

Reference:PA/14/03594

© Crown copyright and database rights 2017 Ordnance Survey, London Borough of Tower Hamlets 100019288

Legend

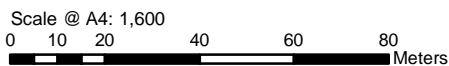
- Draft Brownfield Site
- Council Owned Land
- Borough Boundary

Hercules Wharf, Castle Wharf and Union Wharf Orchard Place
SiteID:BR_LBTH_19
Site Area: 2.569013 Ha
DRAFT BROWNFIELD SITES
LONDON BOROUGH OF TOWER HAMLETS



GIS for Place Directorate

LONDON BOROUGH OF TOWER HAMLETS
 Date: 28/11/2017



Site ID:BR_LBTH_20



Source:SHLAA

Reference:PA/13/01637

© Crown copyright and database rights 2017 Ordnance Survey, London Borough of Tower Hamlets 100019288

Legend

- Draft Brownfield Site
- Council Owned Land
- Borough Boundary

Land at Fleet Street Hill
SiteID:BR_LBTH_20
Site Area: 0.398954 Ha
DRAFT BROWNFIELD SITES
LONDON BOROUGH OF TOWER HAMLETS

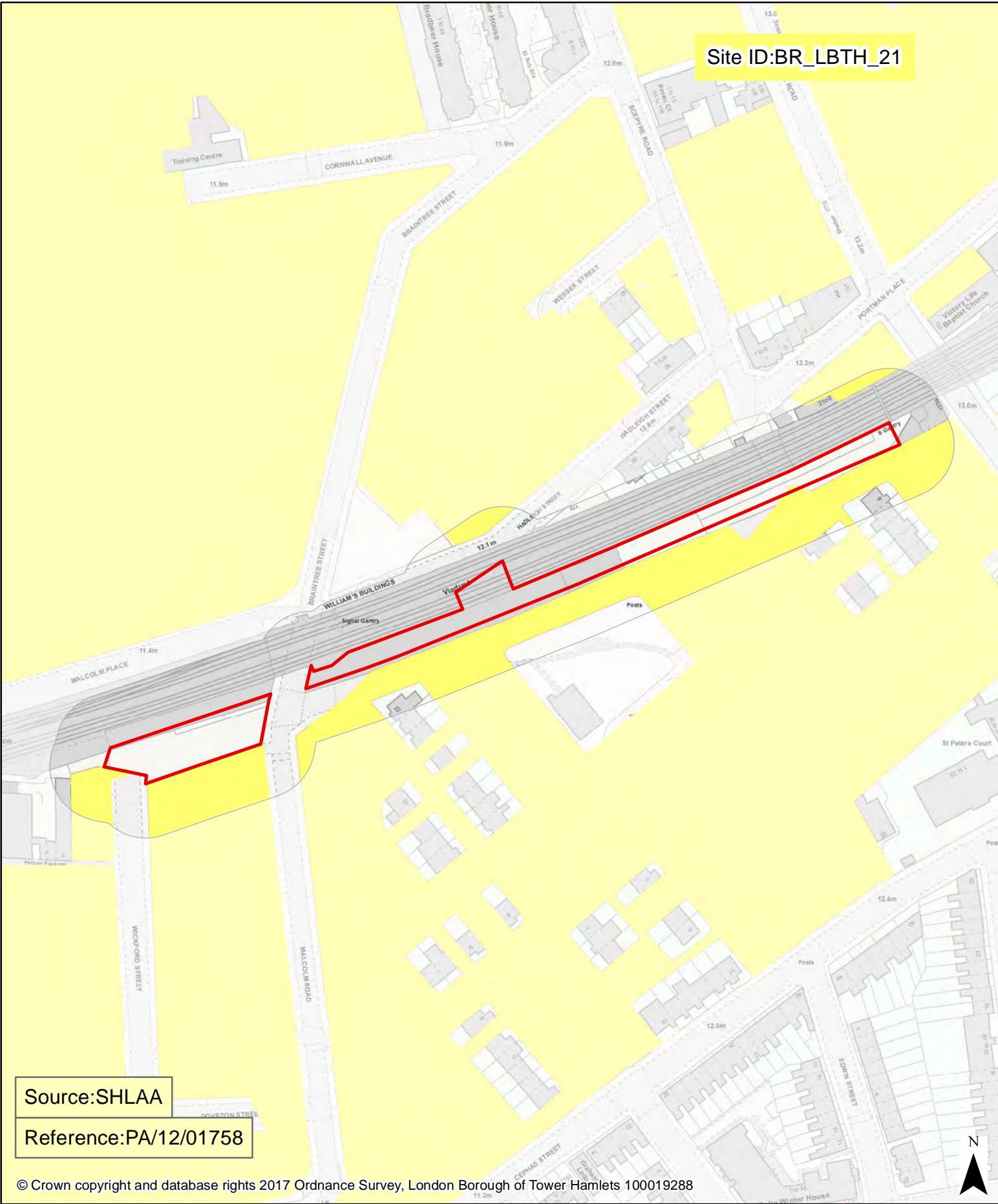


GIS for
Place Directorate
LONDON BOROUGH OF TOWER HAMLETS
Date: 28/11/2017



Scale @ A4: 1,250
0 5 10 20 30 40
Meters

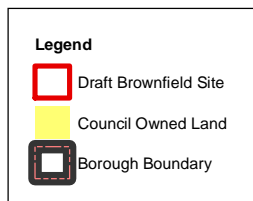
Site ID:BR_LBTH_21



Source:SHLAA

Reference:PA/12/01758

© Crown copyright and database rights 2017 Ordnance Survey, London Borough of Tower Hamlets 100019288

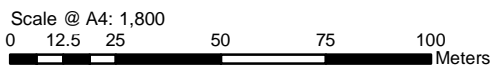
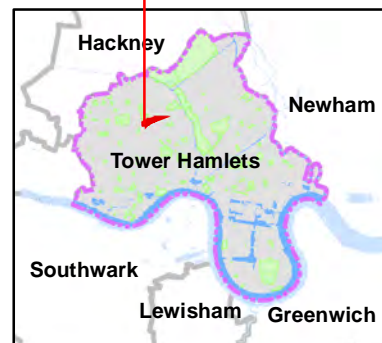


Site At land adjacent railway viaduct Mantus Road
SiteID:BR_LBTH_21
Site Area: 0.283151 Ha
DRAFT BROWNFIELD SITES
LONDON BOROUGH OF TOWER HAMLETS



GIS for Place Directorate

LONDON BOROUGH OF TOWER HAMLETS
Date: 28/11/2017



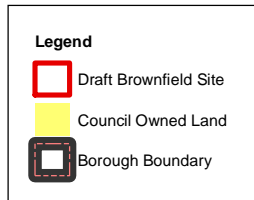
Site ID:BR_LBTH_22



Source:SHLAA

Reference:PA/12/02494

© Crown copyright and database rights 2017 Ordnance Survey, London Borough of Tower Hamlets,100019288

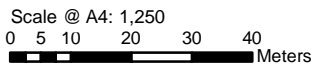


Glaucus Street/Violet Road
SiteID:BR_LBTH_22
Site Area: 0.175855 Ha
DRAFT BROWNFIELD SITES
LONDON BOROUGH OF TOWER HAMLETS



GIS for Place Directorate

LONDON BOROUGH OF TOWER HAMLETS
Date: 28/11/2017



Site ID:BR_LBTH_23






Source:SHLAA

Reference:PA/10/00373

© Crown copyright and database rights 2017 Ordnance Survey, London Borough of Tower Hamlets 100019288

Legend

-  Draft Brownfield Site
-  Council Owned Land
-  Borough Boundary

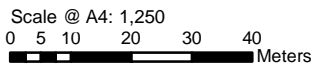
Stroudley Walk Market Stroudley Walk
SiteID:BR_LBTH_23
Site Area: 0.863297 Ha
DRAFT BROWNFIELD SITES
LONDON BOROUGH OF TOWER HAMLETS



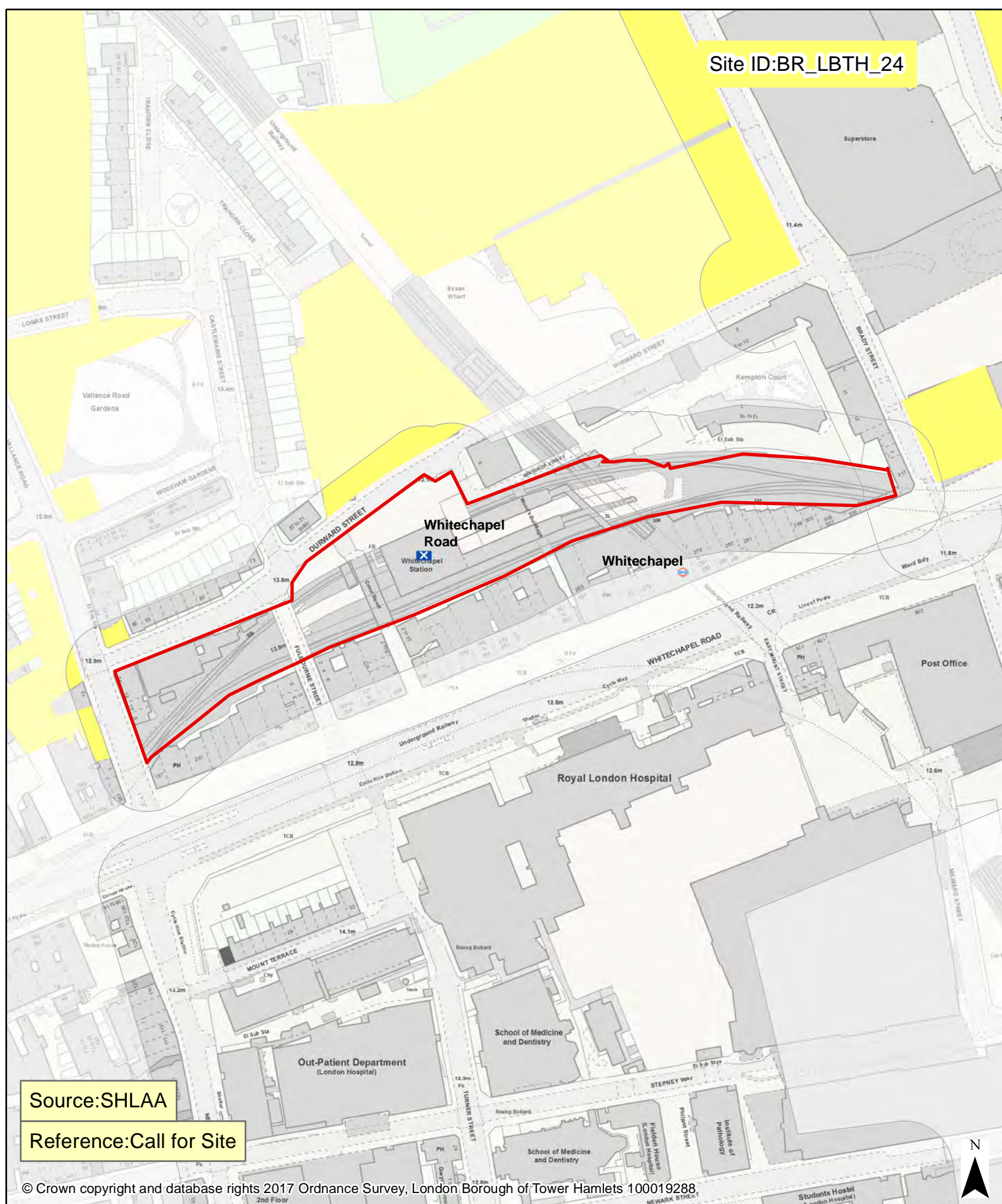
GIS for Place Directorate

LONDON BOROUGH OF TOWER HAMLETS

Date: 28/11/2017



Site ID:BR_LBTH_24



Source:SHLAA

Reference:Call for Site

© Crown copyright and database rights 2017 Ordnance Survey, London Borough of Tower Hamlets 100019288

Legend

- Draft Brownfield Site
- Council Owned Land
- Borough Boundary

Whitechapel Station & surrounding land/buildings

SiteID:BR_LBTH_24

Site Area: 0.974924 Ha

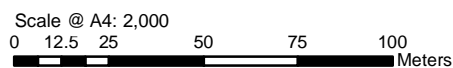
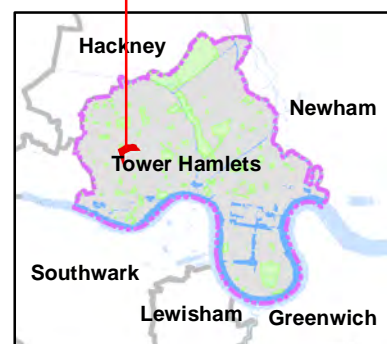
DRAFT BROWNFIELD SITES

LONDON BOROUGH OF TOWER HAMLETS



GIS for
Place Directorate

LONDON BOROUGH OF TOWER HAMLETS
Date: 28/11/2017



Site ID:BR_LBTH_25



Source:Refused Planning Application

Reference:PA/15/03256

© Crown copyright and database rights 2017 Ordnance Survey, London, Borough of Tower Hamlets 100019288

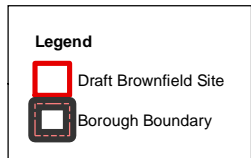
Boatmans House, 2 Selsdon Way, London, E14 9LA

SiteID:BR_LBTH_25

Site Area: 0.110849 Ha

DRAFT BROWNFIELD SITES

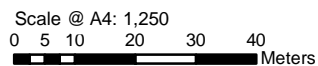
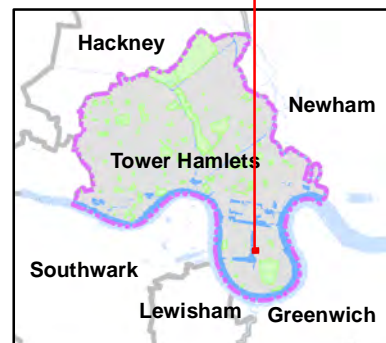
LONDON BOROUGH OF TOWER HAMLETS



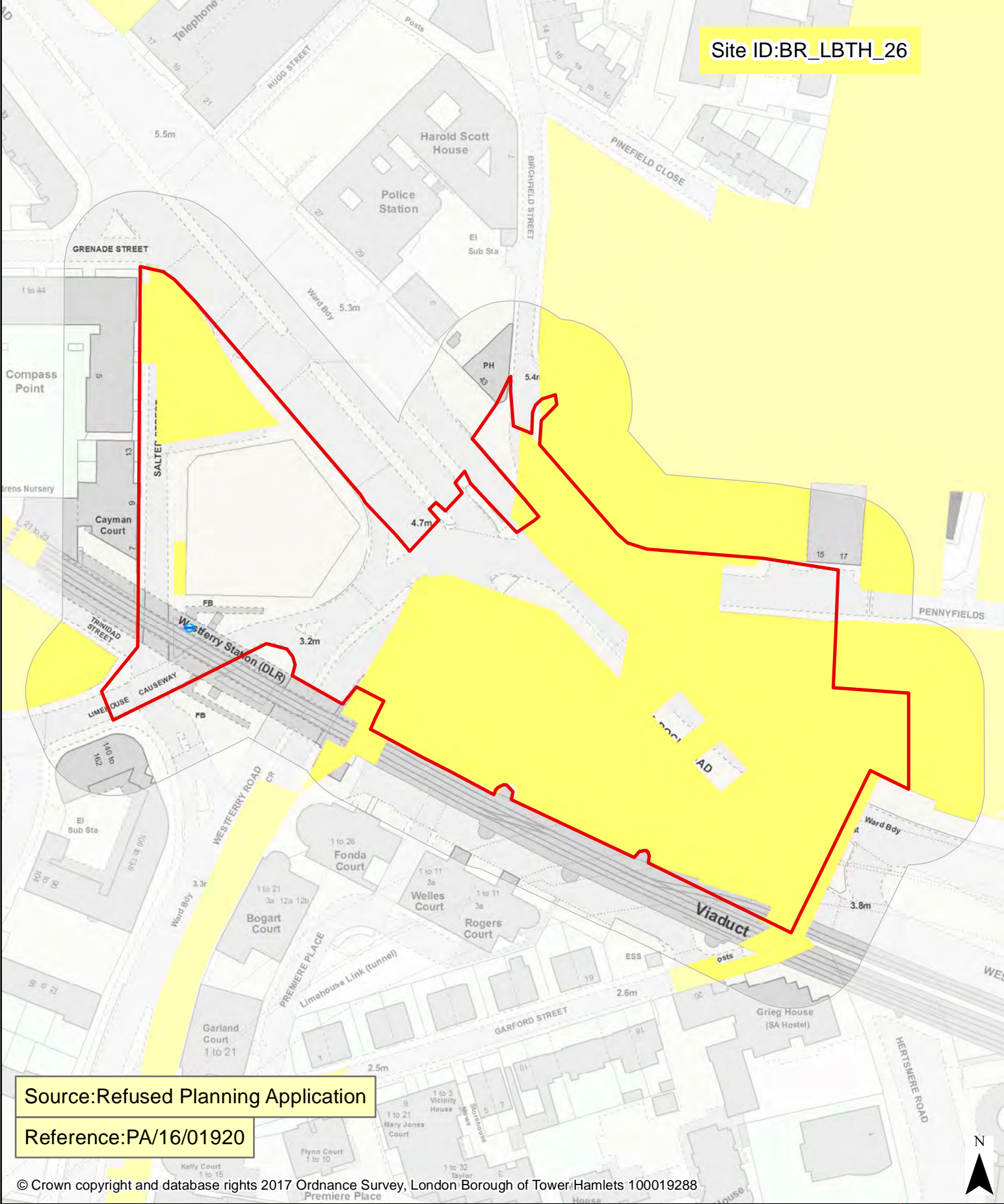
GIS for Place Directorate

LONDON BOROUGH OF TOWER HAMLETS

Date: 28/11/2017



Site ID:BR_LBTH_26



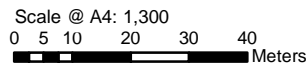
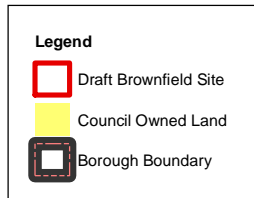
Source:Refused Planning Application

Reference:PA/16/01920

© Crown copyright and database rights 2017 Ordnance Survey, London Borough of Tower Hamlets 100019288



82 West India Dock Road incorporating land to east
SiteID:BR_LBTH_26
Site Area: 1.583511 Ha
DRAFT BROWNFIELD SITES
LONDON BOROUGH OF TOWER HAMLETS



GIS for
Place Directorate
LONDON BOROUGH OF TOWER HAMLETS
Date: 28/11/2017

